

## RAIN, FOG AND HAZE DETECTION AND REMOVAL TO AVOID TRAFFIC ACCIDENTS USING OPEN CV

Dr. C. Bagath Basha<sup>1</sup>, Chinmayananda Madula<sup>2</sup>, Komal Bumbak<sup>2</sup>, Abhiram A<sup>2</sup>

<sup>1</sup>Professor, <sup>2</sup>UG Scholar, <sup>1,2</sup>Department of Computer Science & Engineering.

<sup>1,2</sup>Kommuri Pratap Reddy Institute of Technology, Ghatkesar, Hyderabad, Telangana.

### ABSTRACT

Rain, fog, and haze are atmospheric phenomena that significantly reduce visibility, especially during adverse weather conditions. These weather conditions pose a substantial risk to road safety, as they can impair the vision of drivers and lead to accidents. Detecting and removing rain, fog, and haze from images captured by traffic cameras or vehicle-mounted sensors can significantly enhance visibility, helping drivers navigate safely and prevent accidents. Traditional systems often rely on image processing techniques and filters. These methods attempt to enhance visibility by reducing the impact of rain streaks, fog, or haze on images. However, these traditional techniques are often limited in their effectiveness, especially in real-time applications and varying weather conditions. Hence, the need for a robust system for rain, fog, and haze removal in the context of traffic safety is paramount. Accurate and real-time detection of these weather conditions, coupled with effective removal techniques, can enhance driver visibility, reduce accidents, and save lives. These systems are especially crucial for autonomous vehicles, where clear and unobstructed vision is vital for safe navigation. Therefore, this research aims to build a system with OpenCV, a popular open-source computer vision library. OpenCV, with its rich set of functions and algorithms, provides a robust platform for developing rain, fog, and haze detection and removal systems. It offers various image processing techniques, including filtering, morphological operations, and machine learning algorithms that can be utilized to address these challenges. By implementing intelligent algorithms in conjunction with OpenCV, it's possible to create efficient and accurate solutions for real-time applications, aiding in the prevention of traffic accidents during adverse weather conditions.

**Keywords:** Rain, Fog, Haze, Visibility, Road Safety, Traffic Cameras, Vehicle-Mounted Sensors, Image Processing, Real-Time Detection, OpenCv, Filtering, Morphological Operations, Machine Learning

### 1. INTRODUCTION

Detecting and mitigating the impact of adverse weather conditions such as rain, fog, and haze in the context of traffic safety using OpenCV involves a multifaceted approach. First, images or video frames are captured from cameras, typically mounted on vehicles or at strategic locations. These images often suffer from reduced visibility and image degradation due to the weather conditions. The acquired data undergoes preprocessing to enhance image quality through noise reduction and contrast adjustment. Following preprocessing, image segmentation techniques are applied to isolate critical objects in the scene, such as vehicles and pedestrians. The system then identifies the type and severity of the weather conditions using advanced computer vision methods, enabling it to determine whether it's dealing with rain, fog, or haze. Depending on the weather condition, specific image enhancement techniques, such as de-raining or dehazing, are employed to restore image clarity. Object recognition and tracking algorithms then identify and monitor objects on the road. With an improved view of the environment, the system can make informed decisions, such as detecting potential hazards, lane markings, and calculating safe following distances. If risks are identified, warning systems are triggered, which can include alerts for the driver or even vehicle control adjustments to prevent accidents. The implementation of this system combines classical computer vision and machine learning methods, and OpenCV is instrumental in handling image processing and computer vision tasks. The end result is an

Advanced Driver Assistance System (ADAS) that significantly enhances road safety by providing drivers with improved visibility and timely warnings, particularly in challenging weather conditions, ultimately reducing the likelihood of traffic accidents.

## **2. LITERATURE SURVEY**

Fog has a great impact on the application of visual recognition in intelligent transportation. Dense fog will lead to system imaging blur and recognition failure. Images taken by image sensors in poor weather environments such as fog, rain, and haze will have serious degradation problems, which brings many difficulties in extracting useful information from images and has an important impact on the application of remote sensing, target detection, intelligent transportation, and other fields [1, 2]. The research of image defogging has received widespread attention. The existing image defogging algorithms are mainly divided into enhancement algorithms, restoration algorithms, and deep learning algorithms.

The enhanced defogging algorithm improves the image quality through image enhancement technology, mainly including adaptive histogram equalization [3, 4], wavelet transform [5, 6], homomorphic filtering [7], and Retinex enhancement [8–10] algorithms. The adaptive histogram equalization defogging algorithm [3, 4] is an improvement on the basic histogram algorithm, which can indistinguishably improve the image contrast, suppress the slope of the transformation function to some extent, and avoid the phenomenon that rising too fast resulting weak image contrast and oversaturation. However, such methods will amplify the noise in the image when there is a lot of noise in the image. The wavelet transform method divides the image into high-frequency region and low-frequency region and uses the enhancement method for the high-frequency region to achieve the purpose of image defogging by improving the image contrast [5, 6], but it is not suitable for the situation of too bright or too dark and uneven illumination. The homomorphic filtering algorithm composes the illumination component and reflection component of the image, respectively, and processes them in the frequency domain, highlighting the details by enhancing the high-frequency information of the image [7]. It can effectively solve the problem of uneven illumination, but the Fourier transform used causes high computational complexity. The defogging algorithm based on Retinex generally adopts the multiscale Retinex with color restoration (MSRCR) method, which can obtain good defogging effect to a certain extent, but the defogging effect in dense fog scene is not ideal [8–10]. Thanh et al. successively proposed single image dehazing based on adaptive histogram equalization and linearization of gamma correction [11] and single image dehazing with optimal color channels and nonlinear transformation [12]. The method is fast and effective, and the processed image is better than the comparison algorithm in visual and objective indexes.

## **3. PROPOSED TECHNIQUES**

Detecting and removing rain, fog, and haze to avoid traffic accidents is an important research area in computer vision and image processing. This type of research work typically involves several steps and techniques, often implemented using the OpenCV library, among others. Here's a general procedure for conducting such a research work:

Detecting rain, fog, and haze in images and video frames is a fundamental component of this research, as it provides the basis for deciding where and how to apply the removal techniques. Several techniques can be employed for this purpose, depending on the characteristics of the weather condition being addressed. One approach to rain detection is to analyze the characteristics of raindrops in the images. Raindrops typically appear as streaks or droplets on the image, and their size, shape, and motion can be indicative of their presence. Techniques such as edge detection, color analysis, and motion analysis can be applied to identify raindrop patterns.

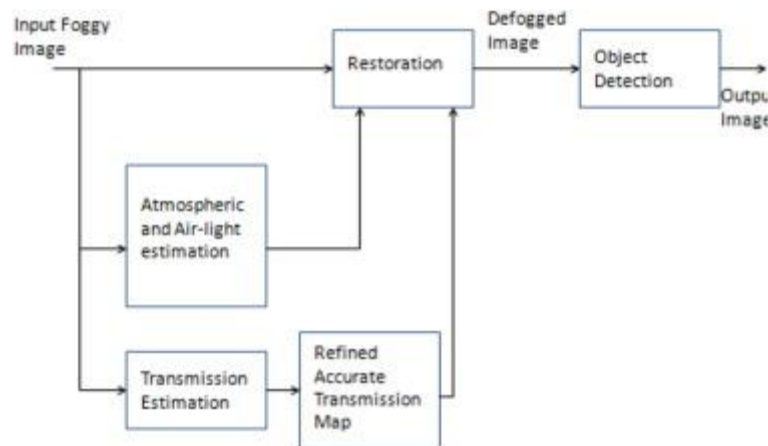


Figure 1. Proposed System model.

For fog and haze detection, the methods are different. These conditions are characterized by a general reduction in visibility and a diffusion of light. Fog and haze detection often involve analyzing the overall scene visibility, which can be done by examining the contrast, color distribution, and depth information in the images. Algorithms that incorporate the dark channel prior, haze density estimation, and atmospheric scattering models are commonly used in this context.

Moreover, machine learning techniques, such as convolutional neural networks (CNNs), can be employed for more complex and accurate detection of adverse weather conditions. CNNs can be trained on the annotated dataset to learn the features associated with rain, fog, and haze, enabling them to make predictions about the presence and severity of these conditions in new images or video frames.

In summary, rain, fog, and haze detection techniques involve analyzing image properties, such as color, contrast, motion, and visibility, to identify the presence of adverse weather conditions. These techniques serve as the foundation for the subsequent step, which is the enhancement of these images to improve visibility.

Once rain, fog, and haze are detected in the images or video frames, the next step is to enhance these images to improve visibility and reduce the impact of adverse weather conditions. Image enhancement techniques play a crucial role in achieving this goal.

For raindrop removal, de-raining algorithms are applied. These algorithms are designed to identify raindrop patterns and then either suppress or eliminate them from the image. Some of the common approaches include using mathematical models to estimate the raindrop size and motion, which can help in generating rain-free images. Additionally, filters can be applied to the image to attenuate the impact of raindrops on image quality.

Fog and haze removal involves dehazing techniques. These methods aim to reduce the scattering and absorption of light caused by fog and haze, resulting in a clearer image. A well-known approach for dehazing is the dark channel prior, which estimates the transmission map in the image to recover the scene's true colors and details. Atmospheric scattering models are also used to estimate the scene depth and reduce the effects of scattering.

Image enhancement techniques can be further improved by incorporating machine learning models. Deep learning architectures, such as convolutional neural networks (CNNs), can be trained to understand the complex relationships between different weather conditions and the optimal enhancement strategies. These models can adapt to the specific characteristics of each image and provide more accurate enhancement.

It's important to note that the choice of enhancement techniques may vary depending on the severity of the weather conditions and the desired level of enhancement. For example, a light drizzle might require different treatment compared to a heavy downpour. Therefore, it's crucial to have a flexible enhancement approach that can adapt to varying scenarios.

After applying enhancement techniques, the output should be evaluated using standard metrics such as Mean Square Error (MSE), Peak Signal-to-Noise Ratio (PSNR), and Structural Similarity Index (SSIM) to ensure that the visibility and image quality have indeed improved.

## OpenCV

Computer vision is a process by which we can understand the images and videos how they are stored and how we can manipulate and retrieve data from them. Computer Vision is the base or mostly used for Artificial Intelligence. Computer-Vision is playing a major role in self-driving cars, robotics as well as in photo correction apps.

OpenCV is the huge open-source library for the computer vision, machine learning, and image processing and now it plays a major role in real-time operation which is very important in today's systems. By using it, one can process images and videos to identify objects, faces, or even handwriting of a human. When it integrated with various libraries, such as NumPy, python is capable of processing the OpenCV array structure for analysis. To Identify image pattern and its various features we use vector space and perform mathematical operations on these features.

The first OpenCV version was 1.0. OpenCV is released under a BSD license and hence it's free for both **academic** and **commercial** use. It has C++, C, Python and Java interfaces and supports Windows, Linux, Mac OS, iOS and Android. When OpenCV was designed the main focus was real-time applications for computational efficiency. All things are written in optimized C/C++ to take advantage of multi-core processing. Look at the following images.

## 4. RESULTS

The application's primary interface, as depicted in Figure 2, serves as a central hub enabling users to seamlessly navigate through various features and functionalities. From the simplicity of user registration in Figure 3 to the security-oriented password recovery process showcased in Figure 4, the application prioritizes user convenience and data protection. Upon successful registration, users encounter the login interface requiring email and password authentication, thus safeguarding access to personalized features and data.


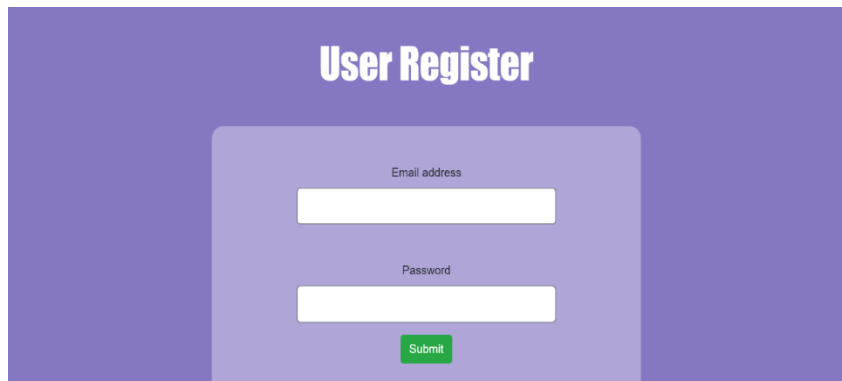
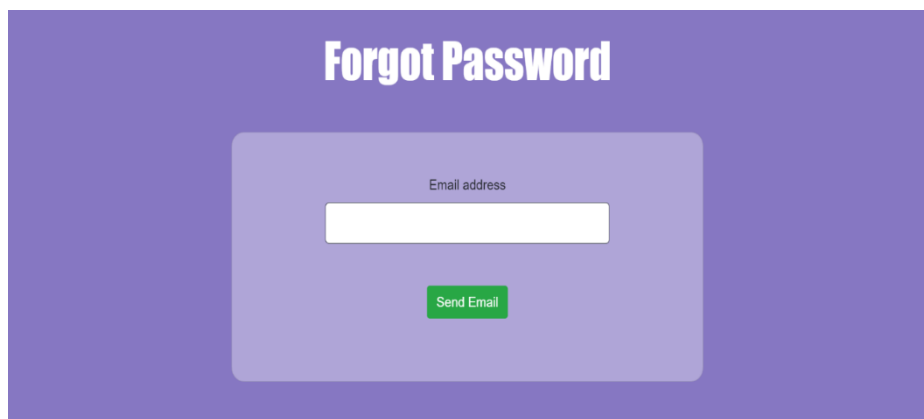


Figure 2: Displays the home screen.



The image shows a web form titled "User Register" on a purple background. The form is centered and contains two input fields: "Email address" and "Password". Below the "Password" field is a green "Submit" button.

Figure 3: User Registration with email and password.



The image shows a web form titled "Forgot Password" on a purple background. The form is centered and contains one input field: "Email address". Below the input field is a green "Send Email" button.

Figure 4: Entering email for forgot password.

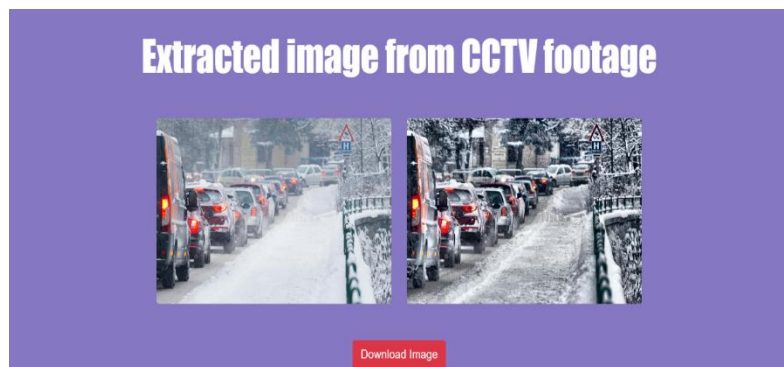


Figure 5: Presents the extracted image from the uploaded image.

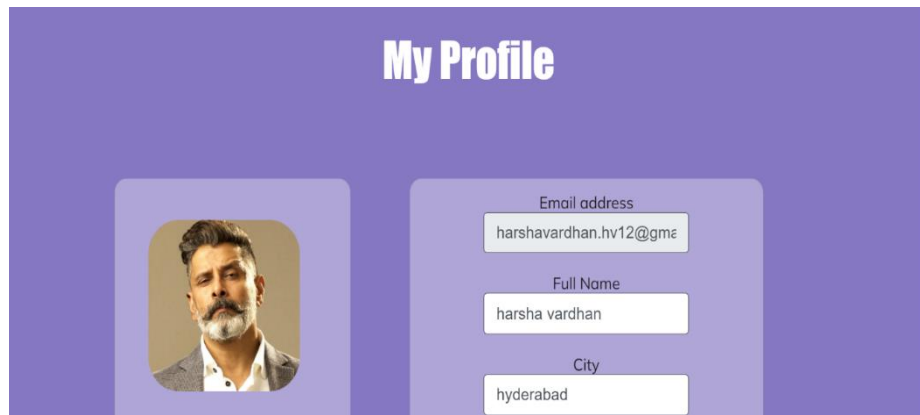


Figure 6: Uploading profile details in My Profile.

Figure 5 GUI Presents the extracted image from the uploaded image. Lastly, the "My Profile" section (Figure 6) enables users to manage personal details, customizing their experience within the application, while the password change interface (Figure 7) ensures users retain control over account security. These features collectively contribute to a user-centric platform, fostering trust and confidence in the application's capabilities and commitment to user satisfaction.

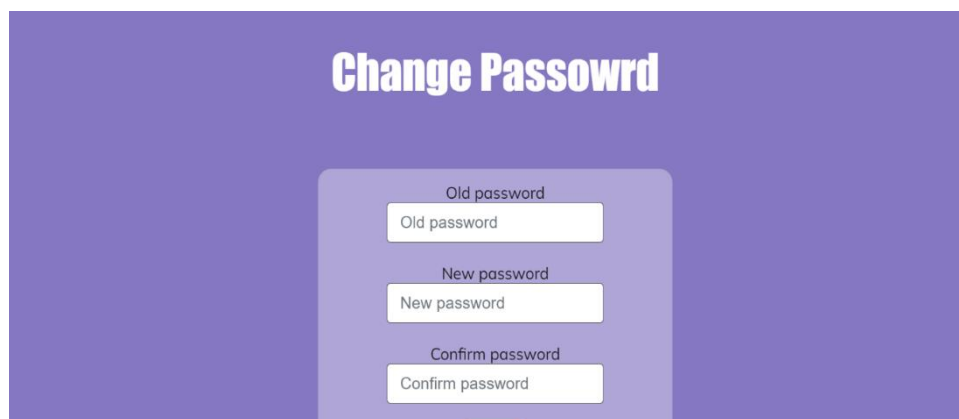


Figure 7: Change the password in the GUI screen.

## 5. CONCLUSION

In conclusion, the research and development of a system for rain, fog, and haze detection and removal to prevent traffic accidents using OpenCV represent a critical step towards enhancing road safety in adverse weather conditions. This comprehensive system addresses a pressing issue by combining state-of-the-art techniques in computer vision, image processing, and machine learning. By effectively detecting and removing adverse weather conditions, such as rain, fog, and haze, the system significantly improves visibility for drivers and automated driving systems, reducing the risk of accidents. The real-time implementation ensures that this enhanced visibility is provided precisely when it is needed, contributing to accident prevention. Moreover, the system's optimization and adaptability to diverse environmental conditions make it a versatile solution that can be applied in various road scenarios. The integration of traffic object detection further enhances safety by recognizing and localizing key objects on the road. The advantages of this system are clear: a reduction in accidents, enhanced safety, and an improved driving experience, ultimately making road travel safer for all. As technology continues to advance, the implementation of such systems holds the potential to save lives, reduce injury, and improve the overall safety and efficiency of our road networks.

## REFERENCES

- [1] Y. Xu, J. Wen, L. Fei, and Z. Zhang, "Review of video and image defogging algorithms and related studies on image restoration and enhancement," *IEEE Access*, vol. 4, pp. 165–188, 2016.
- [2] W. Wang, X. Wu, X. Yuan, and Z. Gao, "An experiment-based review of low-light image enhancement methods," *IEEE Access*, vol. 8, pp. 87884–87917, 2020.
- [3] L. T. Thanh, D. N. H. Thanh, N. M. Hue, and V. B. S. Prasath, "Single image dehazing based on adaptive histogram equalization and linearization of gamma correction," in *25th Asia-Pacific Conference on Communication*, pp. 36–40, Ho Chi Minh City, Vietnam, Nov 2019.
- [4] C. K. Sirajuddeen, S. Kansal, and R. K. Tripathi, "Adaptive histogram equalization based on modified probability density function and expected value of image intensity," *Signal Image and Video Processing*, vol. 14, no. 1, pp. 9–17, 2020.
- [5] D. Nandi, M. Sarkar, P. R. Sarkar, and U. Mondal, "Empirical wavelet transform based fog removal via dark channel prior," *IET Image Processing*, vol. 14, no. 6, pp. 1170–1179, 2020.
- [6] C. Wei, Y. Xu, and Y. Li, "Iterative fusion defogging algorithm based on wavelet transform," *Laser & Optoelectronics Progress*, vol. 12, no. 14, pp. 1–16, 2020.
- [7] X. Cai, J. Ma, C. Wu, and H. Xu, "Color image enhancement algorithm based on fuzzy homomorphic filtering," *Computer Simulation*, vol. 37, no. 6, pp. 342–346, 2020.
- [8] Q. S. Liu, J. Bai, and F. H. Yu, "An adaptive weight value-based multi-scale Retinex algorithm for color image enhancement," *5th International Conference on Computer Sciences and Automation Engineering*, vol. 42, pp. 609–612, 2015.
- [9] J. Chen, Z. Gao, C. Huang, and L. Yang, "Underwater image enhancement algorithm based on Retinex and wavelet fusion," *IOP Conference Series Earth and Environmental Science*, vol. 615, article 01212, 2020.
- [10] W. Zhang, L. Dong, X. Pan, J. Zhou, L. Qin, and W. Xu, "Single image defogging based on multi-channel convolutional MSRCR," *IEEE Access*, vol. 7, pp. 72492–72504, 2019.
- [11] L. T. Thanh, D. N. H. Thanh, N. M. Hue, and V. B. S. Prasath, "Single image dehazing based on adaptive histogram equalization and linearization of gamma correction," in *25th Asia-Pacific conference on communications*, Ho Chi Minh City, Vietnam, 2019.
- [12] L. T. Thanh, D. N. H. Thanh, N. N. Hien, U. Erkan, and V. B. S. Prasath, "Single image dehazing with optimal color channels and nonlinear transformation," Phu Quoc Island, Vietnam, Jan 2021.